

Natura 2000

Document updated: 31.12.2011 rt, English 20.7.2012/ae

Contents

1. Feature Attribute Description	1
2. Additional Information	4
3. UML-model	5

1. Feature Attribute Description

SPA	Special Protected Area, Area protected in accordance to the EU's Birds Directive
SCI	Sites of Community Importance, area protected in accordance to the EU's Nature Directive

The dataset includes following features having same feature attributes

INSPIRE1.GEO.NaturaAhvKohde_ma (Natura area on Åland islands)

INSPIRE1.GEO.NaturaAhvKohde_p (Point shaped Natura sites on Åland islands)

INSPIRE1.GEO.NaturaKohde_ma (Continental Natura areas)

INSPIRE1.GEO.NaturaKohde_r (Line shaped Natura sites on Continental Finland)

Feature Attribute	Description
NaturaTunnus	Natura area Id
Lisatieto	Additional information related to the outline or changes on the site information.
DigPohja	Source data used for digitizing
	perusCD Topographic base map
	ykj97,99,02,03 Topographic base map from a specific year e.g. 97 = 1997
	nkrk97,99,03 Numeric cadastral map from a specific year
	1:20 000,ranta20 Numeric shore database (1: 20 000)
	1:50 000 Digitized using data in scale 1:50 000
MuutosPvm	Date when the information has been modified

INSPIRE1.GEO.NaturaTotTapa_ma, NaturaTotTapa_r

The implementation modality of the Natura area
(ma = polygon Natura areas, r= line Natura areas)

Feature Attribute	Description
NaturaTunnus	Id of the Natura area
TotTapa	Implementation modality
Lisatieto	Additional information related to the outline or changes on the site information.
MuutosPvm	Date when the information has been modified

NaturaTaulu

Feature Attribute

NaturaTunnus
Nimi
SuojeluPeruste

Description

NaturaTunnus	Id of the Natura area
Nimi	Name of the Natura area
SuojeluPeruste	EU Directive guiding the protection SCI= Sites of Community Importance, area protected in accordance to the EU's Nature Directive SPA= Special Protected Area, Area protected in accordance to the EU's Birds Directive
Hallinnointi	Organization responsible for management of the area
Paallekkaiset	Area codes for protection areas that are partly or fully overlapping.
Status	Information on declaration of the Natura site (vnp = government's resolution) 1998/1 vnp 20.8.1998 site included in the decision 1999/2 vnp 25.3.1999 site included in the decision 2002/2 vnp 8.5.2002 additional site 2002/3 vnp 8.5.2002 new site 2002/4 vnp 8.5.2002 site type has been changed to (spa/sci) 2004/2 vnp 22.1.2004 extended/reduced site 2004/3 vnp 22.1.2004 new site added with resolution resolution 2004/4 vnp 22.1.2004 site type has been changed to (spa/sci) 2005/2 vnp 2.6.2005 extended/reduced site 2005/3 vnp 2.6.2005 new site added with resolution resolution 2005/4 vnp 2.6.2005 site type has been changed to (spa/sci) 2006/3vnp 23.11.2006 site 2006/4 vnp 23.11.2006 site, type has been changed
VnPaatosKunta	Counties listed in the resolution, where protection area is situated
VnPaatosPAIa_ha	Site area in ha, as described in Governmental resolution
VnPaatosPituus_m	Length of the area as described in the Governmental resolution (only if the site is a line)
VnPaatosTotTapa	Implementation modality for the Natura-site as in governmental resolution.
VnPaatosLisatieto	additional information when size of the conservation area in spatial dataset differs from the area announced in the governmental resolution
GeomTyyppi	Geometry type 1= polygon 2= line 3 = polygon and line

NaturaVPDTaulu

Feature Attribute

NaturaTunnus

VPDSuojelu

VPDPeruste

MuutosPvm3

Description

Id of the Natura area

1= protection in accordance to the Water Framework Directive (WFD)

2= area is fully or partly overlapping with protection areas protected in accordance to the WFD

A justification for the WFD protection

Date when the information has been modified

INSPIRE1.GEO.Natura_a**(Natura areas as individual sites for database maintenance)****Feature Attribute**

SPA

SCI

SCI2

DigOrg

MuutosPvm2

Lisatieto

TotTapa1

TotTapa2

lsl (luonnonsuojelulaki)

rl (rakennuslaki)

vl (vesilaki)

ml (metsälaki)

ksl (koskiensuojelulaki)

mal (maa-aineslaki)

maastol (maastoliikennelaki)

vll (vesiliikennelaki)

kl (kalastuslaki)

emal (erämaalaki)

ysl (ympäristönsuojelulaki)

mrl (maankäyttö- ja rakennuslaki)

aes (alue-ekologinen suunnitelma)

ul (ulkoilulaki)

Description

SPA code when Natura area is part of a SPA site

SCI code when Natura area is part of a SCI site

Second SCI code if the Natura area is part of two SCI sites

Digitizing organization and the source data

Date when the information has been modified

Additional information related to the outline or changes on the site information.

Implementation modality 1

Implementation modality 2

Nature conservation Act

Building Act

Water Act

Forest Act

Act on Protection of Rapids

Land Extraction Act

"maastoliikennelaki"

"vesiliikennelaki"

Fishing Act

"Erämaalaki"

Environmental Protection Act

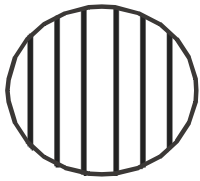
Land Use and Building Act

Local scale ecological plan

Outdoor recreation Act

2. Additional Information

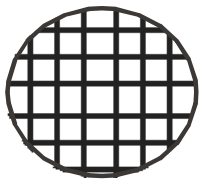
Natura-areas are in general independent areas, but they can also overlap different ways.



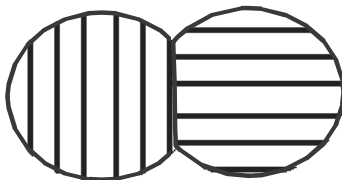
SCI-area, with no connection to other NATURA 2000- areas (one code).



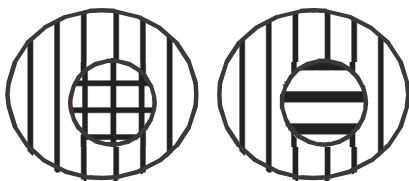
SPA-area, with no connection to other NATURA 2000- areas (one code).



SCI-area merged with a SPA-area (one code).

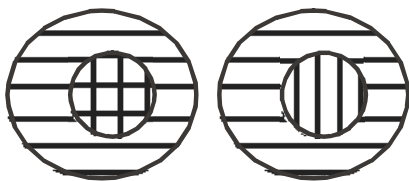


SCI- ja SPA-areas area connected, but are not overlapping (two codes).



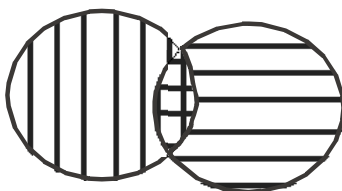
SCI-area, including a SPA-area (SPA-area is on top of the SCI-area, two codes).

SPA-area is inside the SCI-area (gap in the SCI-area, two codes).



SPA-area including a SCI-area (SCI-area is on top of the SPA-area, two codes).

SCI-area is inside the SPA-area (gap in a SPA-object, two codes).



SCI - ja SPA-areas are partly overlapping (two codes).

3. UML-model

